









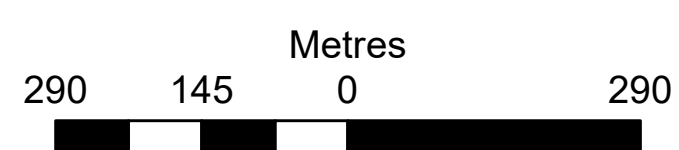



# St. Joseph Island Official Plan Schedule "A-2" - Land Use - Hilton Beach and Township of Hilton



**Legend**  
**Land Use Designations**

-  Townsite
-  Townsite Mixed Use Area
-  Major Open Space
-  Rural Highway Commercial
-  Major Recreation
-  Business Park
-  Rural
-  Downtown
-  Sewage Treatment Plant
-  Municipal Well



Source: MNR NRVIS Data System,  
April 2003

**Wellhead Protection Area**

- 1 - 50 Day Wellhead Protection Zone
- 2 - 1 Year Wellhead Protection Zone
- 3 - 2 Year Wellhead Protection Zone
- 4 - 3 Year Wellhead Protection Zone

**FOTENN**  
Planning + Design

July, 2022