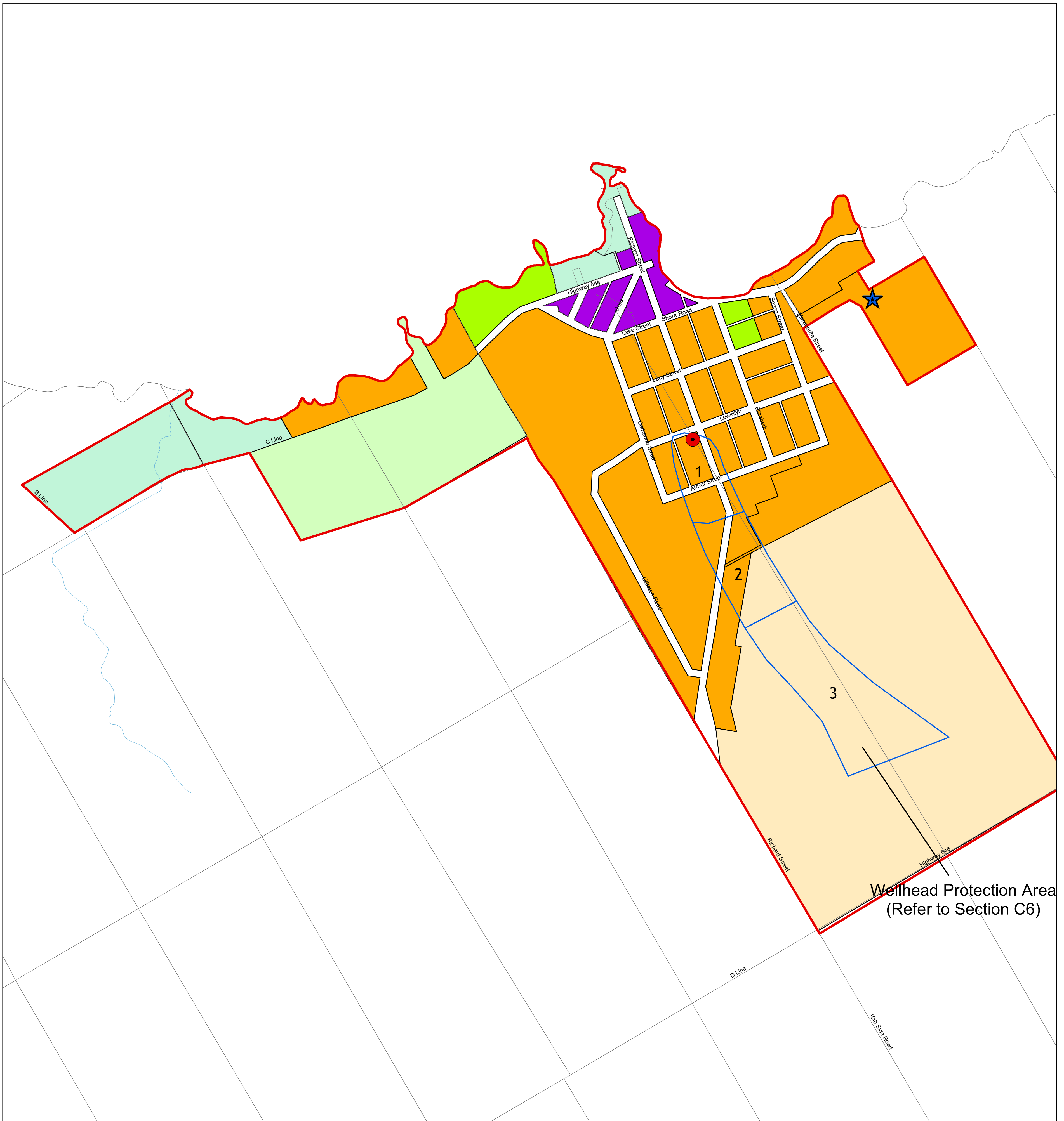


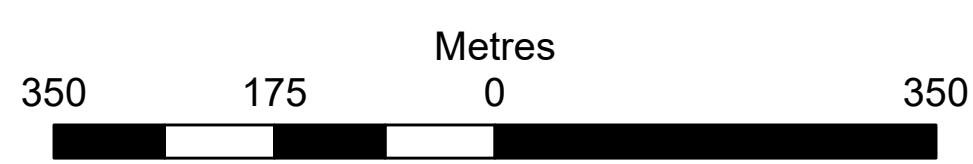

# St. Joseph Island Official Plan Schedule "A-1" - Land Use - Richards Landing



Wellhead Protection Area  
(Refer to Section C6)

**Legend**  
**Land Use Designations**

- Townsite
- Townsite Mixed Use Area
- Major Open Space
- Rural Highway Commercial
- Rural
- Downtown
- Major Recreation
- Site\_Boundary
- Municipal Well
- Sewage Treatment Plant



Source: MNR NRVIS Data System,  
July 2006

**Wellhead Protection Area**

- 1 - 50 Day Wellhead Protection Zone
- 2 - 150 Day Wellhead Protection Zone
- 3 - 1 Year Wellhead Protection Zone